

# Pop-Facts: Demographic Snapshot 2015 Report

## Lacamas Crossing

Radius 1: 155 NE 192ND AVE, CAMAS, WA 98607-7477, aggregate

Radius 2: 155 NE 192ND AVE, CAMAS, WA 98607-7477, aggregate

Radius 3: 155 NE 192ND AVE, CAMAS, WA 98607-7477, aggregate

Description	0.00 - 1.00 miles		0.00 - 3.00 miles		0.00 - 5.00 miles	
	Radius 1	%	Radius 2	%	Radius 3	%
<b>Population</b>						
2020 Projection	5,612		78,436		159,211	
2015 Estimate	5,119		73,701		150,368	
2010 Census	4,588		69,021		141,746	
2000 Census	3,129		52,009		113,525	
Growth 2015-2020	9.63%		6.43%		5.88%	
Growth 2010-2015	11.58%		6.78%		6.08%	
Growth 2000-2010	46.64%		32.71%		24.86%	
<b>2015 Est. Population by Single-Classification Race</b>						
	5,119		73,701		150,368	
White Alone	3,947	77.10	57,939	78.61	120,607	80.21
Black or African American Alone	98	1.91	1,719	2.33	3,547	2.36
Amer. Indian and Alaska Native Alone	36	0.70	473	0.64	1,271	0.85
Asian Alone	648	12.66	7,008	9.51	10,732	7.14
Native Hawaiian and Other Pac. Isl. Alone	41	0.80	665	0.90	1,515	1.01
Some Other Race Alone	99	1.93	2,028	2.75	5,136	3.42
Two or More Races	250	4.88	3,869	5.25	7,560	5.03
<b>2015 Est. Population by Hispanic or Latino Origin</b>						
	5,119		73,701		150,368	
Not Hispanic or Latino	4,831	94.37	67,709	91.87	136,498	90.78
Hispanic or Latino:	288	5.63	5,992	8.13	13,870	9.22
Mexican	202	70.14	4,254	70.99	10,476	75.53
Puerto Rican	15	5.21	287	4.79	538	3.88
Cuban	6	2.08	98	1.64	199	1.43
All Other Hispanic or Latino	65	22.57	1,352	22.56	2,656	19.15
<b>2015 Est. Hisp. or Latino Pop by Single-Class. Race</b>						
	288		5,992		13,870	
White Alone	166	57.64	3,162	52.77	6,855	49.42
Black or African American Alone	2	0.69	67	1.12	157	1.13
American Indian and Alaska Native Alone	5	1.74	106	1.77	295	2.13
Asian Alone	3	1.04	58	0.97	138	0.99
Native Hawaiian and Other Pacific Islander Alone	0	0.00	23	0.38	54	0.39
Some Other Race Alone	86	29.86	1,891	31.56	4,862	35.05
Two or More Races	25	8.68	685	11.43	1,509	10.88

# Pop-Facts: Demographic Snapshot 2015 Report

## Lacamas Crossing

Radius 1: 155 NE 192ND AVE, CAMAS, WA 98607-7477, aggregate

Radius 2: 155 NE 192ND AVE, CAMAS, WA 98607-7477, aggregate

Radius 3: 155 NE 192ND AVE, CAMAS, WA 98607-7477, aggregate

Description	0.00 - 1.00 miles		0.00 - 3.00 miles		0.00 - 5.00 miles	
	Radius 1	%	Radius 2	%	Radius 3	%
<b>2015 Est. Pop by Race, Asian Alone, by Category</b>	648		7,008		10,732	
Chinese, except Taiwanese	245	37.81	1,896	27.05	2,078	19.36
Filipino	9	1.39	587	8.38	1,327	12.36
Japanese	4	0.62	315	4.49	612	5.70
Asian Indian	28	4.32	454	6.48	845	7.87
Korean	72	11.11	910	12.99	1,606	14.96
Vietnamese	175	27.01	1,721	24.56	2,601	24.24
Cambodian	0	0.00	62	0.88	273	2.54
Hmong	0	0.00	0	0.00	8	0.07
Laotian	0	0.00	271	3.87	315	2.94
Thai	1	0.15	106	1.51	149	1.39
All Other Asian Races Including 2+ Category	115	17.75	685	9.77	917	8.54
<b>2015 Est. Population by Ancestry</b>	5,119		73,701		150,368	
Arab	23	0.45	218	0.30	357	0.24
Czech	38	0.74	179	0.24	351	0.23
Danish	20	0.39	345	0.47	562	0.37
Dutch	78	1.52	1,005	1.36	1,843	1.23
English	410	8.01	5,466	7.42	10,347	6.88
French (except Basque)	46	0.90	1,825	2.48	3,513	2.34
French Canadian	15	0.29	257	0.35	779	0.52
German	796	15.55	11,458	15.55	22,672	15.08
Greek	1	0.02	86	0.12	213	0.14
Hungarian	22	0.43	133	0.18	291	0.19
Irish	421	8.22	4,790	6.50	10,564	7.03
Italian	115	2.25	1,784	2.42	3,878	2.58
Lithuanian	12	0.23	172	0.23	354	0.24
United States or American	312	6.09	3,869	5.25	7,978	5.31
Norwegian	106	2.07	2,156	2.93	4,733	3.15
Polish	15	0.29	552	0.75	1,463	0.97
Portuguese	5	0.10	266	0.36	455	0.30
Russian	48	0.94	889	1.21	2,943	1.96
Scottish	109	2.13	1,630	2.21	2,888	1.92
Scotch-Irish	41	0.80	667	0.91	1,238	0.82
Slovak	8	0.16	74	0.10	124	0.08
Subsaharan African	224	4.38	645	0.88	1,174	0.78
Swedish	137	2.68	1,669	2.26	3,171	2.11
Swiss	12	0.23	304	0.41	444	0.30
Ukrainian	37	0.72	1,226	1.66	2,573	1.71
Welsh	0	0.00	115	0.16	514	0.34
West Indian (except Hisp. groups)	0	0.00	22	0.03	48	0.03
Other ancestries	1,831	35.77	25,689	34.86	50,080	33.30

# Pop-Facts: Demographic Snapshot 2015 Report

## Lacamas Crossing

Radius 1: 155 NE 192ND AVE, CAMAS, WA 98607-7477, aggregate

Radius 2: 155 NE 192ND AVE, CAMAS, WA 98607-7477, aggregate

Radius 3: 155 NE 192ND AVE, CAMAS, WA 98607-7477, aggregate

Description	0.00 - 1.00 miles		0.00 - 3.00 miles		0.00 - 5.00 miles	
	Radius 1	%	Radius 2	%	Radius 3	%
<b>2015 Est. Population by Ancestry</b>						
Ancestry Unclassified	238	4.65	6,209	8.42	14,817	9.85
<b>2015 Est. Pop Age 5+ by Language Spoken at Home</b>	4,805		69,070		140,553	
Speak Only English at Home	3,953	82.27	55,971	81.04	115,721	82.33
Speak Asian/Pac. Isl. Lang. at Home	442	9.20	5,903	8.55	8,508	6.05
Speak IndoEuropean Language at Home	161	3.35	3,448	4.99	8,262	5.88
Speak Spanish at Home	67	1.39	3,188	4.62	7,202	5.12
Speak Other Language at Home	183	3.81	559	0.81	861	0.61
<b>2015 Est. Population by Sex</b>	5,119		73,701		150,368	
Male	2,518	49.19	36,093	48.97	73,888	49.14
Female	2,601	50.81	37,608	51.03	76,480	50.86
<b>2015 Est. Population by Age</b>	5,119		73,701		150,368	
Age 0 - 4	314	6.13	4,631	6.28	9,815	6.53
Age 5 - 9	365	7.13	5,106	6.93	10,442	6.94
Age 10 - 14	471	9.20	5,883	7.98	11,375	7.56
Age 15 - 17	268	5.24	3,489	4.73	6,858	4.56
Age 18 - 20	231	4.51	3,054	4.14	6,067	4.03
Age 21 - 24	275	5.37	3,798	5.15	7,758	5.16
Age 25 - 34	347	6.78	7,519	10.20	18,384	12.23
Age 35 - 44	747	14.59	10,507	14.26	21,192	14.09
Age 45 - 54	861	16.82	10,876	14.76	20,984	13.96
Age 55 - 64	607	11.86	8,822	11.97	18,129	12.06
Age 65 - 74	358	6.99	5,887	7.99	11,887	7.91
Age 75 - 84	168	3.28	2,801	3.80	5,126	3.41
Age 85 and over	107	2.09	1,328	1.80	2,352	1.56
Age 16 and over	3,882	75.84	56,935	77.25	116,484	77.47
Age 18 and over	3,701	72.30	54,592	74.07	111,878	74.40
Age 21 and over	3,471	67.81	51,538	69.93	105,811	70.37
Age 65 and over	632	12.35	10,016	13.59	19,365	12.88
<b>2015 Est. Median Age</b>	38.9		38.2		37.1	
<b>2015 Est. Average Age</b>	37.6		38.0		37.5	

# Pop-Facts: Demographic Snapshot 2015 Report

## Lacamas Crossing

Radius 1: 155 NE 192ND AVE, CAMAS, WA 98607-7477, aggregate

Radius 2: 155 NE 192ND AVE, CAMAS, WA 98607-7477, aggregate

Radius 3: 155 NE 192ND AVE, CAMAS, WA 98607-7477, aggregate

Description	0.00 - 1.00 miles		0.00 - 3.00 miles		0.00 - 5.00 miles	
	Radius 1	%	Radius 2	%	Radius 3	%
<b>2015 Est. Male Population by Age</b>	2,518		36,093		73,888	
Age 0 - 4	160	6.35	2,369	6.56	5,019	6.79
Age 5 - 9	188	7.47	2,608	7.23	5,350	7.24
Age 10 - 14	251	9.97	3,042	8.43	5,854	7.92
Age 15 - 17	135	5.36	1,778	4.93	3,492	4.73
Age 18 - 20	119	4.73	1,583	4.39	3,127	4.23
Age 21 - 24	141	5.60	1,971	5.46	3,957	5.36
Age 25 - 34	171	6.79	3,672	10.17	9,135	12.36
Age 35 - 44	346	13.74	5,019	13.91	10,280	13.91
Age 45 - 54	422	16.76	5,335	14.78	10,356	14.02
Age 55 - 64	304	12.07	4,267	11.82	8,673	11.74
Age 65 - 74	171	6.79	2,749	7.62	5,563	7.53
Age 75 - 84	71	2.82	1,240	3.44	2,296	3.11
Age 85 and over	41	1.63	460	1.27	786	1.06
<b>2015 Est. Median Age, Male</b>	37.8		37.0		36.0	
<b>2015 Est. Average Age, Male</b>	36.6		36.9		36.5	
<b>2015 Est. Female Population by Age</b>	2,601		37,608		76,480	
Age 0 - 4	153	5.88	2,262	6.01	4,795	6.27
Age 5 - 9	178	6.84	2,498	6.64	5,093	6.66
Age 10 - 14	220	8.46	2,840	7.55	5,521	7.22
Age 15 - 17	133	5.11	1,711	4.55	3,366	4.40
Age 18 - 20	112	4.31	1,471	3.91	2,940	3.84
Age 21 - 24	134	5.15	1,827	4.86	3,801	4.97
Age 25 - 34	177	6.81	3,848	10.23	9,249	12.09
Age 35 - 44	401	15.42	5,488	14.59	10,911	14.27
Age 45 - 54	439	16.88	5,541	14.73	10,628	13.90
Age 55 - 64	304	11.69	4,555	12.11	9,456	12.36
Age 65 - 74	187	7.19	3,138	8.34	6,324	8.27
Age 75 - 84	97	3.73	1,561	4.15	2,830	3.70
Age 85 and over	66	2.54	869	2.31	1,566	2.05
<b>2015 Est. Median Age, Female</b>	39.8		39.3		38.2	
<b>2015 Est. Average Age, Female</b>	38.5		38.9		38.4	

# Pop-Facts: Demographic Snapshot 2015 Report

## Lacamas Crossing

Radius 1: 155 NE 192ND AVE, CAMAS, WA 98607-7477, aggregate

Radius 2: 155 NE 192ND AVE, CAMAS, WA 98607-7477, aggregate

Radius 3: 155 NE 192ND AVE, CAMAS, WA 98607-7477, aggregate

Description	0.00 - 1.00 miles		0.00 - 3.00 miles		0.00 - 5.00 miles	
	Radius 1	%	Radius 2	%	Radius 3	%
<b>2015 Est. Pop Age 15+ by Marital Status</b>	3,969		58,081		118,736	
Total, Never Married	845	21.29	14,394	24.78	32,659	27.51
Males, Never Married	493	12.42	7,481	12.88	16,821	14.17
Females, Never Married	352	8.87	6,913	11.90	15,839	13.34
Married, Spouse present	2,406	60.62	31,288	53.87	60,486	50.94
Married, Spouse absent	111	2.80	1,981	3.41	4,455	3.75
Widowed	162	4.08	2,643	4.55	5,346	4.50
Males Widowed	22	0.55	593	1.02	1,138	0.96
Females Widowed	140	3.53	2,050	3.53	4,207	3.54
Divorced	445	11.21	7,775	13.39	15,790	13.30
Males Divorced	179	4.51	3,063	5.27	6,526	5.50
Females Divorced	266	6.70	4,712	8.11	9,264	7.80
<b>2015 Est. Pop Age 25+ by Edu. Attainment</b>	3,195		47,741		98,053	
Less than 9th grade	34	1.06	851	1.78	2,317	2.36
Some High School, no diploma	130	4.07	2,286	4.79	5,282	5.39
High School Graduate (or GED)	485	15.18	10,489	21.97	24,367	24.85
Some College, no degree	747	23.38	12,741	26.69	27,776	28.33
Associate Degree	390	12.21	5,519	11.56	11,152	11.37
Bachelor's Degree	894	27.98	10,486	21.96	17,962	18.32
Master's Degree	375	11.74	4,019	8.42	6,748	6.88
Professional School Degree	75	2.35	762	1.60	1,480	1.51
Doctorate Degree	65	2.03	588	1.23	969	0.99
<b>2015 Est. Pop Age 25+ by Edu. Attain., Hisp./Lat.</b>	126		2,915		6,718	
No High School Diploma	6	4.76	539	18.49	1,679	24.99
High School Graduate	19	15.08	641	21.99	1,892	28.16
Some College or Associate's Degree	66	52.38	935	32.08	1,930	28.73
Bachelor's Degree or Higher	35	27.78	800	27.44	1,217	18.12
<b>Households</b>	1,983		28,453		58,992	
2020 Projection	1,983		28,453		58,992	
2015 Estimate	1,803		26,775		55,580	
2010 Census	1,608		25,251		52,317	
2000 Census	1,051		18,890		41,514	
Growth 2015-2020	9.98%		6.27%		6.14%	
Growth 2010-2015	12.14%		6.04%		6.24%	
Growth 2000-2010	52.89%		33.67%		26.02%	

# Pop-Facts: Demographic Snapshot 2015 Report

## Lacamas Crossing

Radius 1: 155 NE 192ND AVE, CAMAS, WA 98607-7477, aggregate

Radius 2: 155 NE 192ND AVE, CAMAS, WA 98607-7477, aggregate

Radius 3: 155 NE 192ND AVE, CAMAS, WA 98607-7477, aggregate

Description	0.00 - 1.00 miles		0.00 - 3.00 miles		0.00 - 5.00 miles	
	Radius 1	%	Radius 2	%	Radius 3	%
<b>2015 Est. Households by Household Type</b>	1,803		26,775		55,580	
Family Households	1,366	75.76	19,566	73.08	39,501	71.07
Nonfamily Households	436	24.18	7,209	26.92	16,078	28.93
<b>2015 Est. Group Quarters Population</b>	6		393		856	
<b>2015 HHs by Ethnicity, Hispanic/Latino</b>	61	3.38	1,496	5.59	3,509	6.31
<b>2015 Est. Households by HH Income</b>	1,803		26,775		55,580	
Income < \$15,000	114	6.32	1,725	6.44	3,997	7.19
Income \$15,000 - \$24,999	113	6.27	2,093	7.82	4,793	8.62
Income \$25,000 - \$34,999	91	5.05	1,998	7.46	5,119	9.21
Income \$35,000 - \$49,999	205	11.37	3,819	14.26	8,889	15.99
Income \$50,000 - \$74,999	297	16.47	5,062	18.91	11,680	21.01
Income \$75,000 - \$99,999	327	18.14	4,099	15.31	8,069	14.52
Income \$100,000 - \$124,999	235	13.03	2,921	10.91	5,075	9.13
Income \$125,000 - \$149,999	138	7.65	1,851	6.91	3,001	5.40
Income \$150,000 - \$199,999	161	8.93	1,817	6.79	2,761	4.97
Income \$200,000 - \$249,999	52	2.88	611	2.28	912	1.64
Income \$250,000 - \$499,999	57	3.16	630	2.35	1,026	1.85
Income \$500,000+	12	0.67	151	0.56	260	0.47
<b>2015 Est. Average Household Income</b>	\$95,282		\$84,956		\$76,152	
<b>2015 Est. Median Household Income</b>	\$81,188		\$68,537		\$60,686	
<b>2015 Median HH Inc. by Single-Class. Race or Eth.</b>						
White Alone	81,399		68,818		61,257	
Black or African American Alone	81,461		50,254		43,264	
American Indian and Alaska Native Alone	66,618		56,600		52,846	
Asian Alone	88,867		81,671		76,238	
Native Hawaiian and Other Pacific Islander Alone	77,357		70,851		63,563	
Some Other Race Alone	79,804		48,245		45,366	
Two or More Races	48,684		63,193		46,479	
Hispanic or Latino	69,342		63,660		56,363	
Not Hispanic or Latino	81,634		68,841		61,042	
<b>2015 Est. Family HH Type by Presence of Own Child.</b>	1,366		19,566		39,501	
Married-Couple Family, own children	647	47.36	7,527	38.47	14,071	35.62



# Pop-Facts: Demographic Snapshot 2015 Report

## Lacamas Crossing

**Radius 1: 155 NE 192ND AVE, CAMAS, WA 98607-7477, aggregate**

**Radius 2: 155 NE 192ND AVE, CAMAS, WA 98607-7477, aggregate**

**Radius 3: 155 NE 192ND AVE, CAMAS, WA 98607-7477, aggregate**

Description	0.00 - 1.00 miles		0.00 - 3.00 miles		0.00 - 5.00 miles	
	Radius 1	%	Radius 2	%	Radius 3	%
Married-Couple Family, no own children	521	38.14	7,958	40.67	16,075	40.70
Male Householder, own children	37	2.71	753	3.85	1,661	4.20
Male Householder, no own children	28	2.05	485	2.48	1,178	2.98
Female Householder, own children	90	6.59	1,829	9.35	4,038	10.22
Female Householder, no own children	44	3.22	1,013	5.18	2,478	6.27

### 2015 Est. Households by Household Size

	1,803		26,775		55,580	
1-person	377	20.91	5,792	21.63	12,681	22.82
2-person	521	28.90	8,674	32.40	18,233	32.80
3-person	288	15.97	4,523	16.89	9,492	17.08
4-person	374	20.74	4,434	16.56	8,431	15.17
5-person	155	8.60	2,076	7.75	4,079	7.34
6-person	64	3.55	840	3.14	1,703	3.06
7-or-more-person	23	1.28	436	1.63	960	1.73

### 2015 Est. Average Household Size

	2.84	2.74	2.69
--	------	------	------

### 2015 Est. Households by Presence of People Under 18

	1,803	26,775	55,580
--	-------	--------	--------

#### Households with 1 or More People under Age 18:

Married-Couple Family	809	44.87	10,794	40.31	21,428	38.55
Other Family, Male Householder	659	81.46	7,845	72.68	14,801	69.07
Other Family, Female Householder	45	5.56	855	7.92	1,884	8.79
Other Family, Female Householder	98	12.11	2,013	18.65	4,524	21.11
Nonfamily, Male Householder	4	0.49	68	0.63	176	0.82
Nonfamily, Female Householder	2	0.25	14	0.13	44	0.21

#### Households with No People under Age 18:

Married-Couple Family	993	55.07	15,980	59.68	34,151	61.44
Other Family, Male Householder	508	51.16	7,635	47.78	15,345	44.93
Other Family, Female Householder	20	2.01	380	2.38	949	2.78
Other Family, Female Householder	37	3.73	837	5.24	2,003	5.87
Nonfamily, Male Householder	177	17.82	3,177	19.88	7,377	21.60
Nonfamily, Female Householder	252	25.38	3,951	24.72	8,476	24.82

### 2015 Est. Households by Number of Vehicles

	1,803		26,775		55,580	
No Vehicles	110	6.10	993	3.71	2,183	3.93
1 Vehicle	417	23.13	8,309	31.03	17,509	31.50
2 Vehicles	885	49.08	11,774	43.97	23,538	42.35
3 Vehicles	294	16.31	4,092	15.28	8,481	15.26
4 Vehicles	69	3.83	1,265	4.72	3,034	5.46
5 or more Vehicles	28	1.55	342	1.28	836	1.50

### 2015 Est. Average Number of Vehicles

	1.9	1.9	1.9
--	-----	-----	-----



# Pop-Facts: Demographic Snapshot 2015 Report

## Lacamas Crossing

Radius 1: 155 NE 192ND AVE, CAMAS, WA 98607-7477, aggregate

Radius 2: 155 NE 192ND AVE, CAMAS, WA 98607-7477, aggregate

Radius 3: 155 NE 192ND AVE, CAMAS, WA 98607-7477, aggregate

Description	0.00 - 1.00 miles		0.00 - 3.00 miles		0.00 - 5.00 miles	
	Radius 1	%	Radius 2	%	Radius 3	%
<b>Family Households</b>						
2020 Projection	1,501		20,809		41,911	
2015 Estimate	1,366		19,566		39,501	
2010 Census	1,220		18,432		37,207	
2000 Census	881		14,104		30,263	
Growth 2015-2020	9.86%		6.36%		6.10%	
Growth 2010-2015	12.02%		6.15%		6.16%	
Growth 2000-2010	38.48%		30.68%		22.95%	
<b>2015 Est. Families by Poverty Status</b>						
	1,366		19,566		39,501	
2015 Families at or Above Poverty	1,328	97.22	18,292	93.49	36,434	92.24
2015 Families at or Above Poverty with Children	792	57.98	9,876	50.48	19,121	48.41
2015 Families Below Poverty	39	2.86	1,274	6.51	3,067	7.76
2015 Families Below Poverty with Children	29	2.12	1,002	5.12	2,245	5.68
<b>2015 Est. Pop Age 16+ by Employment Status</b>						
	3,882		56,935		116,484	
In Armed Forces	0	0.00	25	0.04	58	0.05
Civilian - Employed	2,363	60.87	33,914	59.57	69,524	59.69
Civilian - Unemployed	143	3.68	3,324	5.84	8,129	6.98
Not in Labor Force	1,376	35.45	19,672	34.55	38,773	33.29
<b>2015 Est. Civ. Employed Pop 16+ by Class of Worker</b>						
	2,417		34,661		70,959	
For-Profit Private Workers	1,701	70.38	24,238	69.93	50,328	70.93
Non-Profit Private Workers	139	5.75	2,676	7.72	5,516	7.77
Local Government Workers	178	7.36	2,279	6.58	4,472	6.30
State Government Workers	69	2.85	1,018	2.94	2,147	3.03
Federal Government Workers	98	4.05	1,248	3.60	2,272	3.20
Self-Employed Workers	220	9.10	3,161	9.12	6,177	8.71
Unpaid Family Workers	12	0.50	41	0.12	47	0.07
<b>2015 Est. Civ. Employed Pop 16+ by Occupation</b>						
	2,417		34,661		70,959	
Architect/Engineer	122	5.05	1,436	4.14	2,425	3.42
Arts/Entertainment/Sports	71	2.94	758	2.19	1,243	1.75
Building Grounds Maintenance	14	0.58	858	2.48	2,109	2.97
Business/Financial Operations	240	9.93	2,190	6.32	3,748	5.28
Community/Social Services	31	1.28	337	0.97	731	1.03
Computer/Mathematical	128	5.30	1,295	3.74	2,022	2.85
Construction/Extraction	20	0.83	796	2.30	2,561	3.61
Education/Training/Library	121	5.01	1,632	4.71	3,132	4.41





# Pop-Facts: Demographic Snapshot 2015 Report

## Lacamas Crossing

Radius 1: 155 NE 192ND AVE, CAMAS, WA 98607-7477, aggregate

Radius 2: 155 NE 192ND AVE, CAMAS, WA 98607-7477, aggregate

Radius 3: 155 NE 192ND AVE, CAMAS, WA 98607-7477, aggregate

Description	0.00 - 1.00 miles		0.00 - 3.00 miles		0.00 - 5.00 miles	
	Radius 1	%	Radius 2	%	Radius 3	%
Farming/Fishing/Forestry	5	0.21	108	0.31	147	0.21
Food Prep/Serving	48	1.99	1,293	3.73	2,815	3.97
Health Practitioner/Technician	133	5.50	1,978	5.71	3,896	5.49
Healthcare Support	85	3.52	960	2.77	2,317	3.27
Maintenance Repair	65	2.69	912	2.63	2,343	3.30
Legal	53	2.19	232	0.67	456	0.64
Life/Physical/Social Science	6	0.25	187	0.54	354	0.50
Management	359	14.85	4,030	11.63	6,663	9.39
Office/Admin. Support	266	11.01	4,692	13.54	10,737	15.13
Production	86	3.56	1,797	5.18	4,441	6.26
Protective Services	72	2.98	845	2.44	1,617	2.28
Sales/Related	240	9.93	4,196	12.11	8,107	11.42
Personal Care/Service	81	3.35	1,559	4.50	3,099	4.37
Transportation/Moving	172	7.12	2,571	7.42	5,999	8.45

### 2015 Est. Pop 16+ by Occupation Classification

	2,417		34,661		70,959	
Blue Collar	343	14.19	6,075	17.53	15,344	21.62
White Collar	1,769	73.19	22,963	66.25	43,512	61.32
Service and Farm	305	12.62	5,623	16.22	12,103	17.06

### 2015 Est. Workers Age 16+ by Transp. to Work

	2,381		33,899		69,172	
Drove Alone	1,945	81.69	26,902	79.36	55,207	79.81
Car Pooled	88	3.70	2,515	7.42	5,661	8.18
Public Transportation	75	3.15	1,104	3.26	2,053	2.97
Walked	16	0.67	457	1.35	926	1.34
Bicycle	26	1.09	102	0.30	262	0.38
Other Means	33	1.39	569	1.68	952	1.38
Worked at Home	199	8.36	2,251	6.64	4,110	5.94

### 2015 Est. Workers Age 16+ by Travel Time to Work \*

Less than 15 Minutes	661		8,697		17,460
15 - 29 Minutes	773		12,760		27,239
30 - 44 Minutes	454		6,617		13,142
45 - 59 Minutes	143		2,112		4,016
60 or more Minutes	195		1,501		3,329

### 2015 Est. Avg. Travel Time to Work in Minutes

	27.66		25.93		25.91
--	-------	--	-------	--	-------

### 2015 Est. Occupied Housing Units by Tenure

	1,803		26,775		55,580	
Owner Occupied	1,388	76.98	18,298	68.34	36,048	64.86
Renter Occupied	415	23.02	8,476	31.66	19,532	35.14



# Pop-Facts: Demographic Snapshot 2015 Report

## Lacamas Crossing

Radius 1: 155 NE 192ND AVE, CAMAS, WA 98607-7477, aggregate

Radius 2: 155 NE 192ND AVE, CAMAS, WA 98607-7477, aggregate

Radius 3: 155 NE 192ND AVE, CAMAS, WA 98607-7477, aggregate

Description	0.00 - 1.00 miles Radius 1		0.00 - 3.00 miles Radius 2		0.00 - 5.00 miles Radius 3	
		%		%		%
<b>2015 Owner Occ. HUs: Avg. Length of Residence</b>	10.6		12.3		13.2	
<b>2015 Renter Occ. HUs: Avg. Length of Residence</b>	6.6		7.0		6.9	
<b>2015 Est. Owner-Occupied Housing Units by Value</b>	1,388		18,298		36,048	
Value Less than \$20,000	10	0.72	227	1.24	584	1.62
Value \$20,000 - \$39,999	31	2.23	396	2.16	888	2.46
Value \$40,000 - \$59,999	12	0.86	172	0.94	391	1.08
Value \$60,000 - \$79,999	4	0.29	193	1.05	385	1.07
Value \$80,000 - \$99,999	3	0.22	136	0.74	248	0.69
Value \$100,000 - \$149,999	19	1.37	640	3.50	2,498	6.93
Value \$150,000 - \$199,999	137	9.87	2,459	13.44	6,981	19.37
Value \$200,000 - \$299,999	573	41.28	6,767	36.98	12,461	34.57
Value \$300,000 - \$399,999	262	18.88	3,656	19.98	5,738	15.92
Value \$400,000 - \$499,999	135	9.73	1,961	10.72	2,998	8.32
Value \$500,000 - \$749,999	116	8.36	1,103	6.03	1,897	5.26
Value \$750,000 - \$999,999	60	4.32	399	2.18	662	1.84
Value \$1,000,000 or more	24	1.73	190	1.04	316	0.88
<b>2015 Est. Median All Owner-Occupied Housing Value</b>	\$283,157		\$272,802		\$248,532	
<b>2015 Est. Housing Units by Units in Structure</b>	1,877		28,021		58,537	
1 Unit Attached	125	6.66	1,746	6.23	3,524	6.02
1 Unit Detached	1,513	80.61	19,631	70.06	38,829	66.33
2 Units	2	0.11	504	1.80	1,363	2.33
3 or 4 Units	5	0.27	1,266	4.52	2,565	4.38
5 to 19 Units	25	1.33	2,615	9.33	6,622	11.31
20 to 49 Units	24	1.28	276	0.98	702	1.20
50 or More Units	141	7.51	1,100	3.93	2,623	4.48
Mobile Home or Trailer	42	2.24	882	3.15	2,257	3.86
Boat, RV, Van, etc.	0	0.00	0	0.00	52	0.09
<b>2015 Est. Housing Units by Year Structure Built</b>	1,877		28,021		58,537	
Housing Units Built 2010 or later	205	10.92	1,602	5.72	3,572	6.10
Housing Units Built 2000 to 2009	700	37.29	6,675	23.82	13,069	22.33
Housing Units Built 1990 to 1999	800	42.62	10,091	36.01	18,030	30.80
Housing Units Built 1980 to 1989	68	3.62	4,685	16.72	8,449	14.43
Housing Units Built 1970 to 1979	63	3.36	3,798	13.55	9,798	16.74
Housing Units Built 1960 to 1969	12	0.64	468	1.67	2,399	4.10
Housing Units Built 1950 to 1959	13	0.69	225	0.80	1,489	2.54



# Pop-Facts: Demographic Snapshot 2015 Report

## Lacamas Crossing

Radius 1: 155 NE 192ND AVE, CAMAS, WA 98607-7477, aggregate

Radius 2: 155 NE 192ND AVE, CAMAS, WA 98607-7477, aggregate

Radius 3: 155 NE 192ND AVE, CAMAS, WA 98607-7477, aggregate

Description	0.00 - 1.00 miles		0.00 - 3.00 miles		0.00 - 5.00 miles	
	<i>Radius 1</i>	%	<i>Radius 2</i>	%	<i>Radius 3</i>	%
Housing Units Built 1940 to 1949	6	0.32	181	0.65	725	1.24
Housing Unit Built 1939 or Earlier	10	0.53	296	1.06	1,006	1.72
<b>2015 Est. Median Year Structure Built**</b>	2000		1994		1993	

\*This row intentionally left blank. No total category data is available.

\*\*1939 will appear when at least half of the Housing Units in this reports area were built in 1939 or earlier.

# Pop-Facts: Demographic Snapshot 2015 Report

## Lacamas Crossing

### Appendix: Area Listing

#### Area Name:

Type: Radius 1                                      Reporting Detail: Aggregate                                      Reporting Level: Block Group

#### Radius Definition:

155 NE 192ND AVE	Latitude/Longitude	45.622700	-122.476000
CAMAS, WA 98607-7477	Radius	0.00	- 1.00

#### Area Name:

Type: Radius 2                                      Reporting Detail: Aggregate                                      Reporting Level: Block Group

#### Radius Definition:

155 NE 192ND AVE	Latitude/Longitude	45.622700	-122.476000
CAMAS, WA 98607-7477	Radius	0.00	- 3.00

#### Area Name:

Type: Radius 3                                      Reporting Detail: Aggregate                                      Reporting Level: Block Group

#### Radius Definition:

155 NE 192ND AVE	Latitude/Longitude	45.622700	-122.476000
CAMAS, WA 98607-7477	Radius	0.00	- 5.00

#### Project Information:


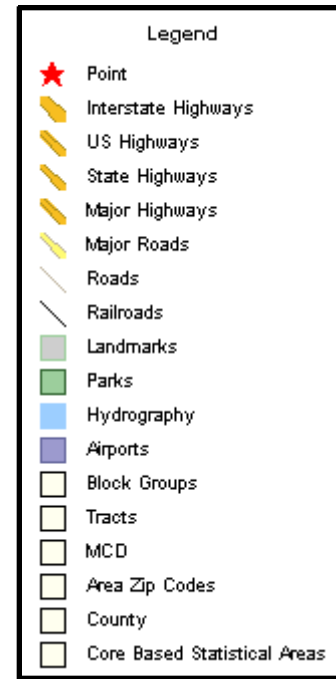
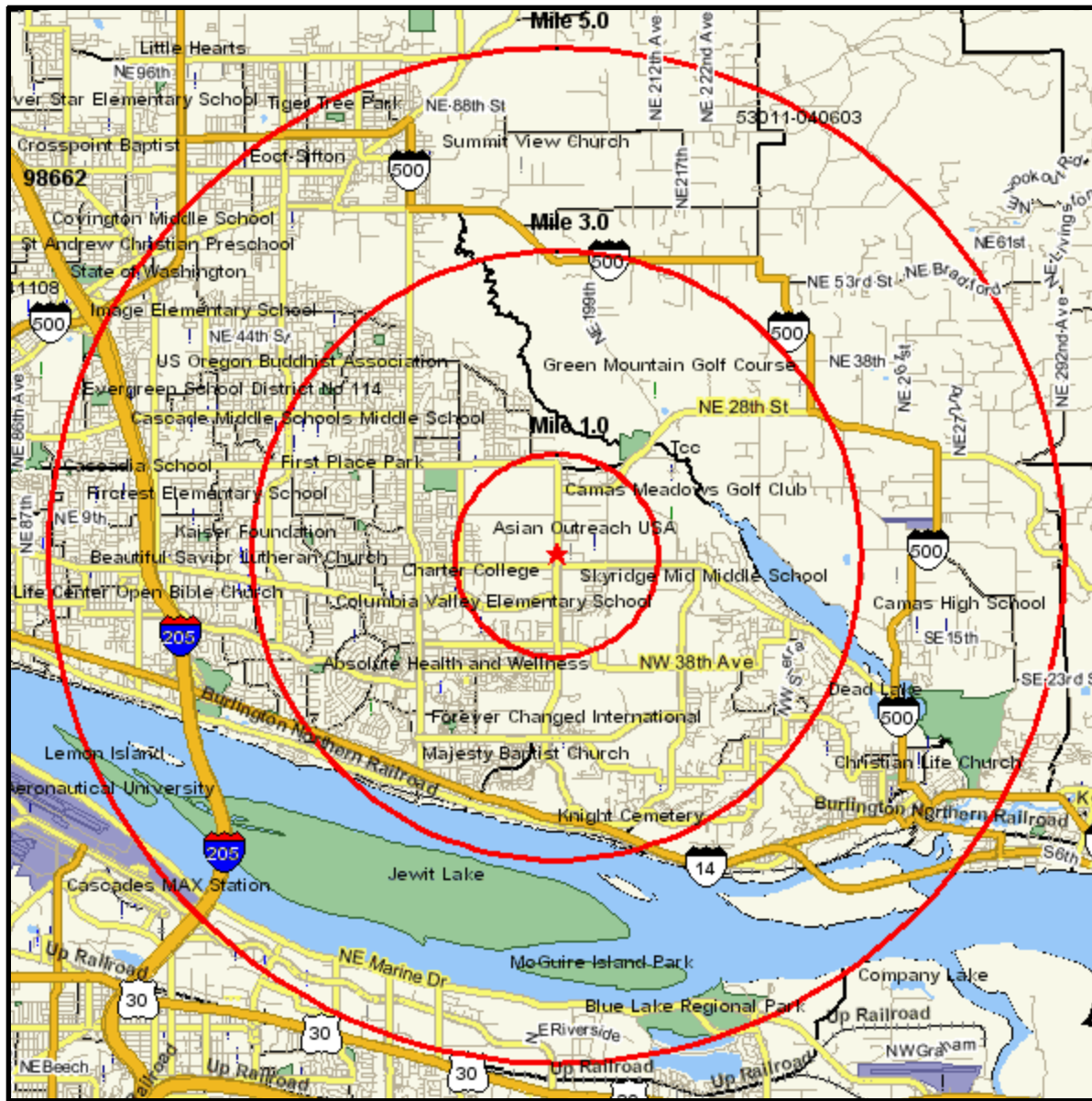
Site: 1

Order Number: 974933287



# Area Map

155 NE 192ND AVE  
 CAMAS,WA 98607-7477  
 Coord: 45.622700, -122.476000  
 Radius - See Appendix for Details



# Area Map

## Appendix: Area Listing

### Area Name:

Type: Radius 1

#### Radius Definition:

155 NE 192ND AVE	Center Point:	45.622700	-122.476000
CAMAS, WA 98607-7477	Circle/Band:	0.00 -	1.00

### Area Name:

Type: Radius 2

#### Radius Definition:

155 NE 192ND AVE	Center Point:	45.622700	-122.476000
CAMAS, WA 98607-7477	Circle/Band:	0.00 -	3.00

### Area Name:

Type: Radius 3

#### Radius Definition:

155 NE 192ND AVE	Center Point:	45.622700	-122.476000
CAMAS, WA 98607-7477	Circle/Band:	0.00 -	5.00